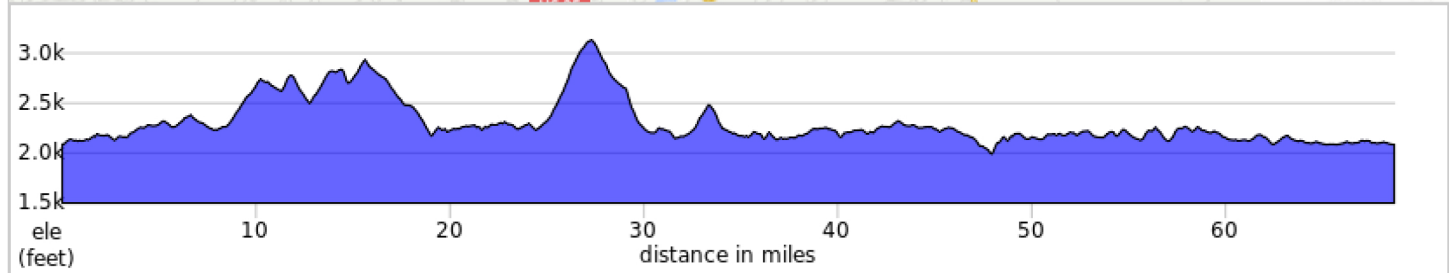

































2021 Gala Metric


















Dist	Type	Note	Next
0.0		Start of route	0.1
0.1		Airport Road	0.3
0.4		New Hope Road	0.1
0.5		Airport Road	0.2
0.7		Tracy Grove Road	1.5
2.3		Staton Road	1.6
3.9		Orchard Road	0.2
4.1		Upward Rd (aka Dana Rd)	1.7
5.8		Piney Mountain Road	0.2
6.0		Sugarloaf Road	1.2
7.2		Ridge Road	0.3
7.6		Lamb Mountain Rd	2.7
10.2		Sugarloaf Mtn Road	0.3
10.6		Summer Road	2.6
13.1		Spicer Cove Road	2.5
15.6		Sugarloaf Mountain Road	0.9








15.6 miles. +1713/-870 feet

Dist	Type	Note	Next
16.5		Bald Rock Road	2.9
19.4		Gilliam Mountain Road	0.8
20.2		Pilot Mountain Road	0.1
20.3		Gilliam Mountain Road	0.1
20.4		St. Pauls Road	2.2
22.6		Waters Road	0.9
23.5		Old Clear Creek Road	1.0
24.5		Bearwallow Mountain Road	5.6
30.1		Hoopers Creek Road	1.3
31.3		Hoopers Creek Church Road	0.3
31.6		Terrys Gap Road	4.1
35.7		South Mills Gap Rd	2.4
38.1		Chimney Rock Road	0.6
38.8		Gilliam Mountain Road	0.1
38.9		Pilot Mountain Road	0.6
39.5		North Ridge Road	1.2

23.9 miles. +1851/-2363 feet

Dist	Type	Note	Next
40.7		Laycock Road	0.5
41.3		Ridge Road	5.5
46.8		Howard Gap Loop	2.6
49.4		Crest Road	0.6
50.0		Oak Grove Road	1.7
51.7		Roper Road	1.0
52.6		Mine Gap Road	0.1
52.7		Out of Rest Stop 3	0.1
52.8		Roper Road	0.0
52.8		West Blue Ridge Road	1.2
54.0		Greenville Highway	0.1
54.1		Little River Road	4.0
58.2		Kanuga Road	0.2
58.4		Old Kanuga Road	1.8
60.2		North Lakeside Drive	1.1
61.3		Lakeside Drive	0.3

21.8 miles. +1129/-1223 feet

Dist	Type	Note	Next
61.6		Lakeside Drive	0.0
61.6		Hebron Street	0.1
61.7		State Street	2.0
63.7		Enter Roundabout	0.0
63.7		2nd Exit Shepherd Street	1.6
65.4		College Drive	3.3
68.7		End of route	0.0

7.4 miles. +196/-290 feet