













































2021 Honeycrisp Century

Dist	Type	Note	Next
0.0		Start of route	0.1
0.1		Airport Road	0.3
0.4		New Hope Road	0.1
0.5		Airport Road	0.2
0.7		Tracy Grove Road	1.5
2.3		Staton Road	1.6
3.9		Orchard Road	0.2
4.1		Upward Rd (aka Dana Rd)	1.7
5.8		Piney Mountain Road	0.2
6.0		Sugarloaf Road	1.2
7.2		Ridge Road	0.3
7.5		Lamb Mountain Rd	2.7
10.2		Sugarloaf Mountain Rd	0.3
10.6		Summer Road	2.6
13.2		Spicer Cove Road	2.5
15.7		Sugarloaf Mountain Road	0.9

















15.7 miles. +1713/-869 feet

Dist	Type	Note	Next
16.5		Bald Rock Road	2.9
19.5		Gilliam Mountain Road	0.8
20.2		Pilot Mountain Road	0.1
20.3		Gilliam Mountain Road	0.1
20.5		St. Pauls Road	2.2
22.6		Waters Road	0.9
23.5		Old Clear Creek Road	1.0
24.5		Bearwallow Mountain Road	5.6
30.1		Hoopers Creek Road	1.3
31.3		Hoopers Creek Church Road	0.3
31.6		Terrys Gap Road	4.1
35.7		South Mills Gap Rd	2.5
38.1		Chimney Rock Road	0.6
38.8		Gilliam Mountain Road	0.1
38.9		Pilot Mountain Road	0.6
39.5		North Ridge Road	1.2

23.9 miles. +1851/-2364 feet

Dist	Type	Note	Next
40.8		Laycock Road	0.5
41.3		Ridge Road	5.5
46.8		Howard Gap Loop	2.6
49.4		Crest Road	0.6
50.0		Oak Grove Road	1.7
51.7		Roper Road	1.0
52.7		Mine Gap Road	2.3
55.0		Zirconia Road	0.6
55.5		Zirconia Road	0.0
55.6		Greenville Highway	0.3
55.8		Old US Hwy 25	2.3
58.1		Green River Road	1.3
59.4		Cabin Creek Road	4.2
63.6		Pinnacle Mountain Road	6.9
70.5		Greenville Highway	2.1
72.5		← Little River Road	4.1

33.0 miles. +2542/-2546 feet

Dist	Type	Note	Next
76.6		Kanuga Road	0.1
76.7		Kanuga Lake Road	2.3
79.0		Evans Road	3.1
82.1		Big Willow Road	4.4
86.5		Hebron Road	1.4
87.9		Laurel Park Highway	0.9
88.9		Orchard Circle	1.2
90.0		Laurel Park Highway	1.5
91.5		U Turn at Jump Off Rock	2.8
94.2		Laurel Park Hwy	1.9
96.1		White Pine Drive	0.5
96.6		Hebron Road	0.9
97.5		State Street	2.0
99.5		Enter roundabout	0.0
99.5		2nd Exit Shepherd Street	1.8
101.2		End of route	0.0

28.7 miles. +2017/-2160 feet